

## 1. REGULATORY ROAD SIGNS

### CONTROL SIGNS



Stop



Give Way



You must give way to pedestrians



No Entry



You must go this way

### MANDATORY SIGNS



Ahead only



Turn right



Pass either side



Roundabout



Tram only



60 kmh minimum speed limit freeway



Turn right ahead (left if symbol is reversed)



Keep left



Keep right



Used in temporary situations



Priority to oncoming traffic

### PROHIBITORY SIGNS



No turn left



No overtaking



Lorries prohibited



No Pedestrians



No Cyclist



No Hazardous materials



No "U" turn



You must not use your horn



Maximum speed limit



Maximum Height limit



Maximum width limit



Qualification plate

### PROHIBITORY SIGNS



No turn left



No overtaking



Lorries prohibited



No Pedestrians



No Cyclist



No Hazardous materials



No "U" turn



You must not use your horn



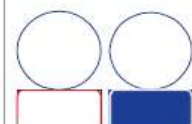
Maximum speed limit



Maximum Height limit



Maximum width limit










Qualification plate






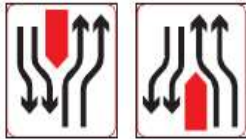
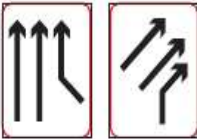
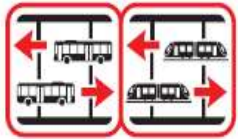
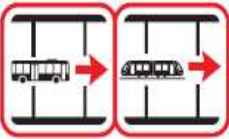
## PARKING CONTROL SIGNS

<p><b>Parking Zone</b></p>  <p>Parking Meter on Right Side</p>  <p>Parking is limited to the times shown</p> 	<p><b>Handicapped Parking</b></p>  <p>Parking area for Handicapped drivers only</p>	<p><b>No Stopping</b></p>  <p>You must not stop or park in the areas shown by the arrow(s)</p>
<p><b>No Parking</b></p>  <p>These areas are reserved for taxis stops</p>  <p>These areas are reserved for Bus stops</p>	<p><b>Goods Vehicle Parking</b></p>  <p>Reserved Parking for loading or unloading vehicles (commercial) as per the times shown on sign</p> 	<p><b>No Waiting</b></p>  <p>You must not wait in the areas shown by the arrow(s) during the times shown on the sign.</p>

## HAZARD MARKER SIGNS

 <p>Hazard Plate</p>	 <p>Hazard Marker</p>	 <p>Single Chevron Right</p>	 <p>Multiple Chevron Left</p>	 <p>T-Junction Chevron</p>	 <p>Single tram or railway line crossing over road</p>	 <p>Two or more tram or railway line crossing over road</p>
--	---	--	---	--	--	---



















## DIAGRAMMATIC WARNING SIGNS

 <p>Right lane closure ahead</p>	 <p>Additional lane added</p>	 <p>Lane use is controlled (trucks not permitted in left lane)</p>	 <p>Five lanes merging to four lanes</p>	 <p>Lane use control directional restriction</p>
 <p>Beginning/End of Median</p>	 <p>Joining Lane</p>	 <p>Bus or Tram route in both directions</p>	 <p>Bus or Tram route in a single loop</p>	

# ROAD SIGNS

## 2. WARNING SIGNS

### ADVANCE WARNING SIGNS

					
Traffic sign(s) ahead	Stop sign ahead	Give Way sign ahead	Roundabout ahead	T-intersection ahead (you may need to stop)	Intersection ahead (slow down and prepare to stop)
					
Staggered junction ahead	Junction ahead (you will merge with other traffic)	Traffic merges from the left ahead	U turn ahead	Two-way traffic	Two-way traffic crosses one-way road ahead
					
Dual carriageway ends (two lanes join/aware of oncoming traffic ahead)	Curve in the road to the left ahead (slow down)	Curves or bends in the road (drive carefully)	Road narrows on the left ahead	Road narrows on both sides ahead	Tunnel ahead
					
Maximum headroom at hazard ahead	Children	Pedestrian crossing ahead	Quayside or river bank ahead	Opening bridge ahead	Animals
					
Risk of Falling rocks	Low flying aircraft ahead (do not be distracted)	Road works ahead	Uneven road	High Voltage overhead cable	Other dangers ahead
					
Right lane ends ahead	Diversion to opposite carriageway ahead	Left-hand lane closed ahead	Speed Hump	Loose chippings	Slippery Road
					
Steep hill downwards ahead	Steep hill upwards ahead	No through road	Tram or railway crossing to the right	Tram or railway crossing to the left	Tram or railway crossing ahead